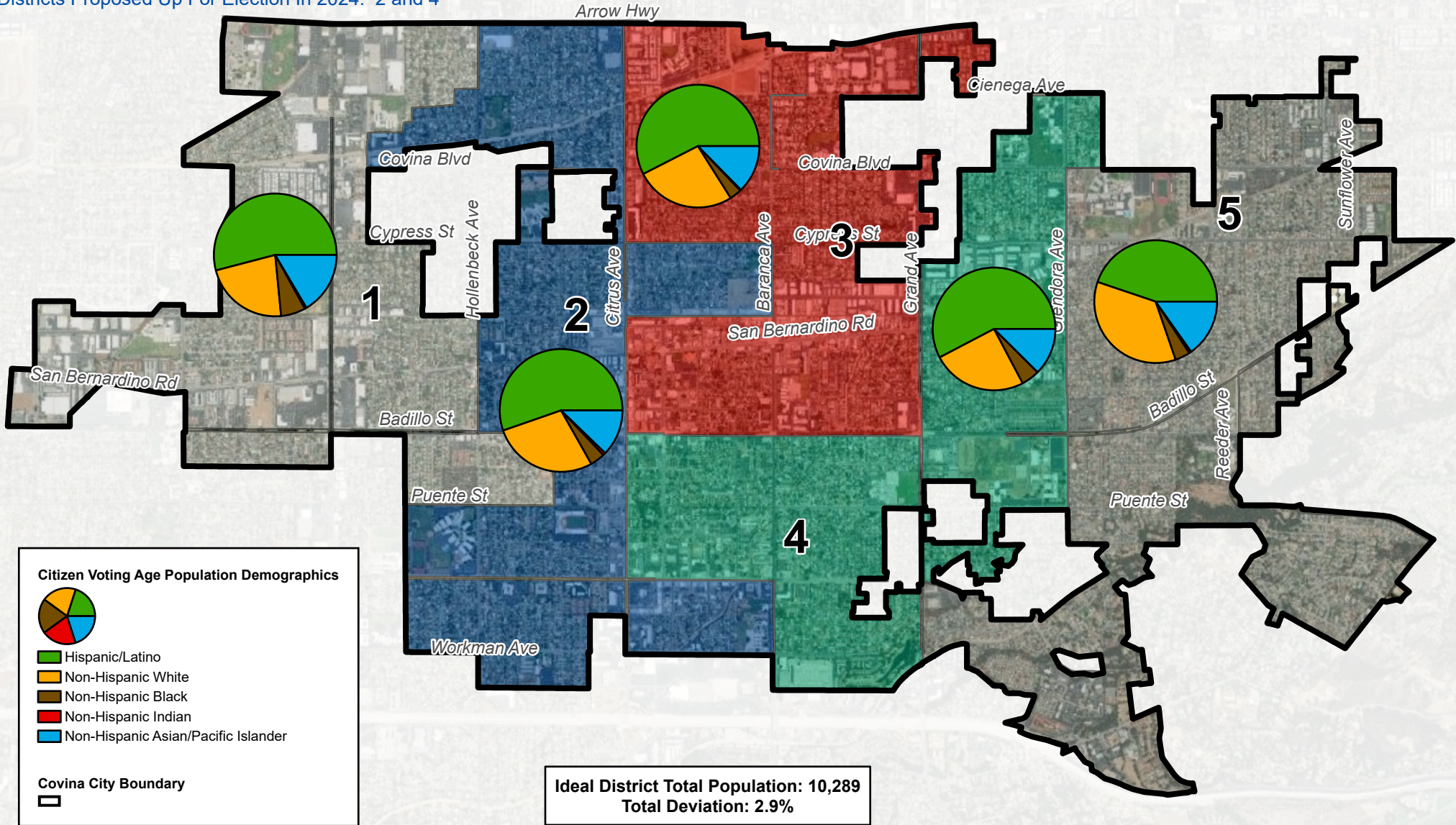
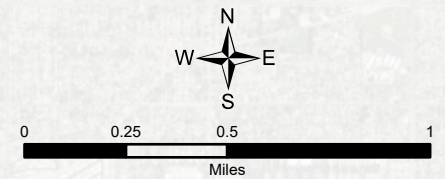


# COVINA REDISTRICTING 2021 PUBLIC PARTICIPATION MAP DEMOGRAPHICS PUBLIC MAP NUMBER 101

Districts Proposed Up For Election In 2022: 1, 3 and 5  
Districts Proposed Up For Election In 2024: 2 and 4



**Citizen Voting Age Population Demographics**

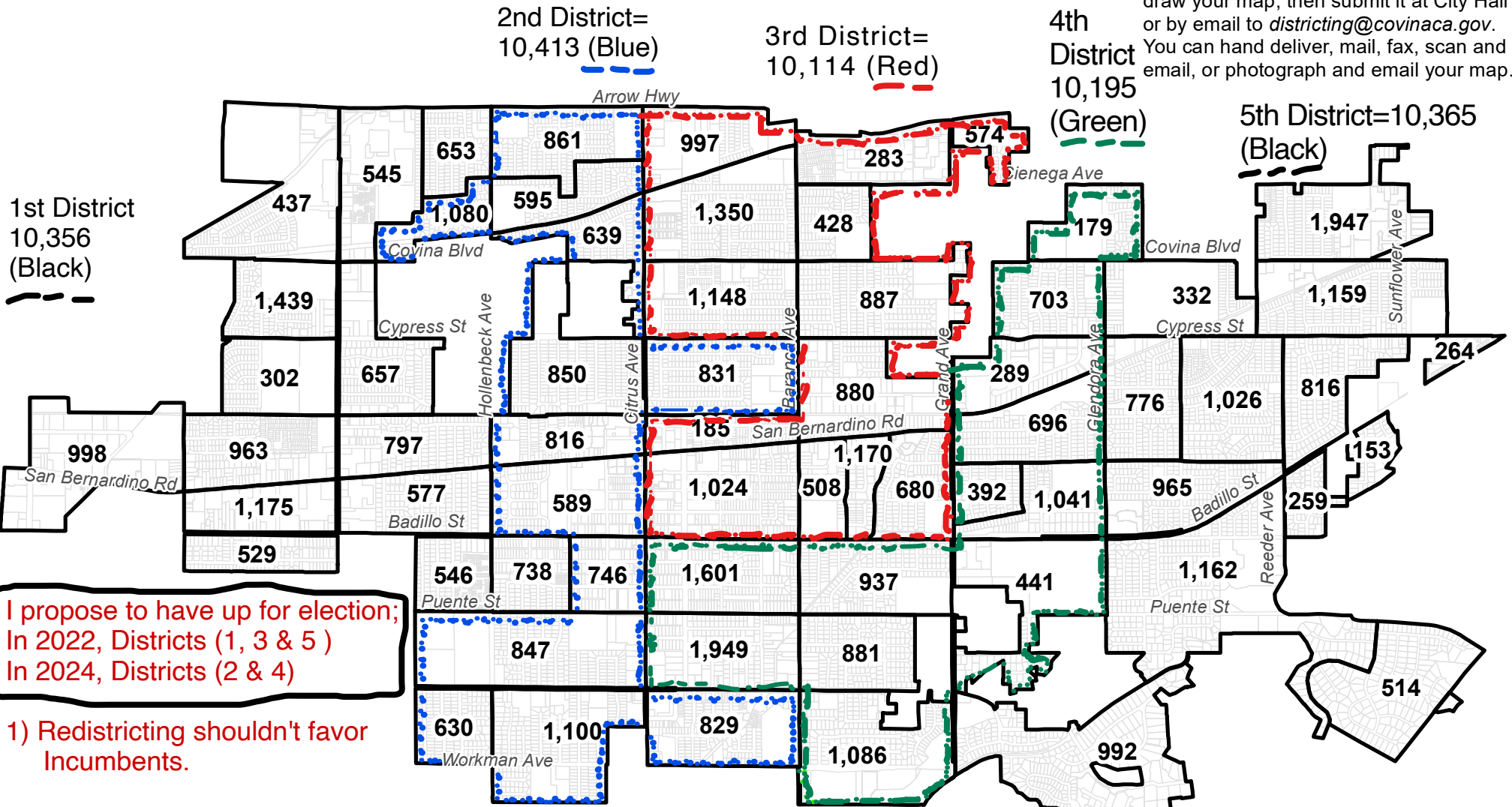
**Covina City Boundary**

**Ideal District Total Population: 10,289**  
**Total Deviation: 2.9%**

District	CVAP	Hispanic/Latino	Non-Hispanic White	Non-Hispanic Black	Non-Hispanic Indian	Non-Hispanic Asian/Pacific Islander	Total Population	Deviation From Ideal	Percent Deviation
1	6,993	53.6%	22.3%	6.4%	0.5%	16.4%	10,356	67	0.7%
2	6,360	53.9%	27.2%	3.8%	0.7%	11.9%	10,413	124	1.2%
3	6,034	56.7%	26.1%	3.1%	0.2%	12.4%	10,114	-175	-1.7%
4	6,459	56.8%	24.7%	4.8%	0%	12.2%	10,233	-56	-0.5%
5	7,709	44.6%	35.2%	3.9%	0.6%	15.1%	10,328	39	0.4%

# COVINA REDISTRICTING 2021 PUBLIC PARTICIPATION KIT TOTAL POPULATION BY POPULATION UNIT

Please use a thick dark-colored pen to draw your map, then submit it at City Hall or by email to [districting@covinaca.gov](mailto:districting@covinaca.gov). You can hand deliver, mail, fax, scan and email, or photograph and email your map.



I propose to have up for election;  
In 2022, Districts (1, 3 & 5)  
In 2024, Districts (2 & 4)

1) Redistricting shouldn't favor Incumbents.

Each number indicates the total population of that "population unit" area. Each district must have essentially equal population. The population for each of the districts should be between 9,775 and 10,803 for 5 districts, and between 12,218 and 13,504 for 4 districts.

Please identify which districts you propose to have up for election in 2022 (three districts in a five-district plan or two districts in a four-district plan with a separate mayor), and which two districts would be up for election in 2024.

An online version of this map that allows you to zoom in and out for more detail is available as a link from the project website: <https://mapcovina.org/>

