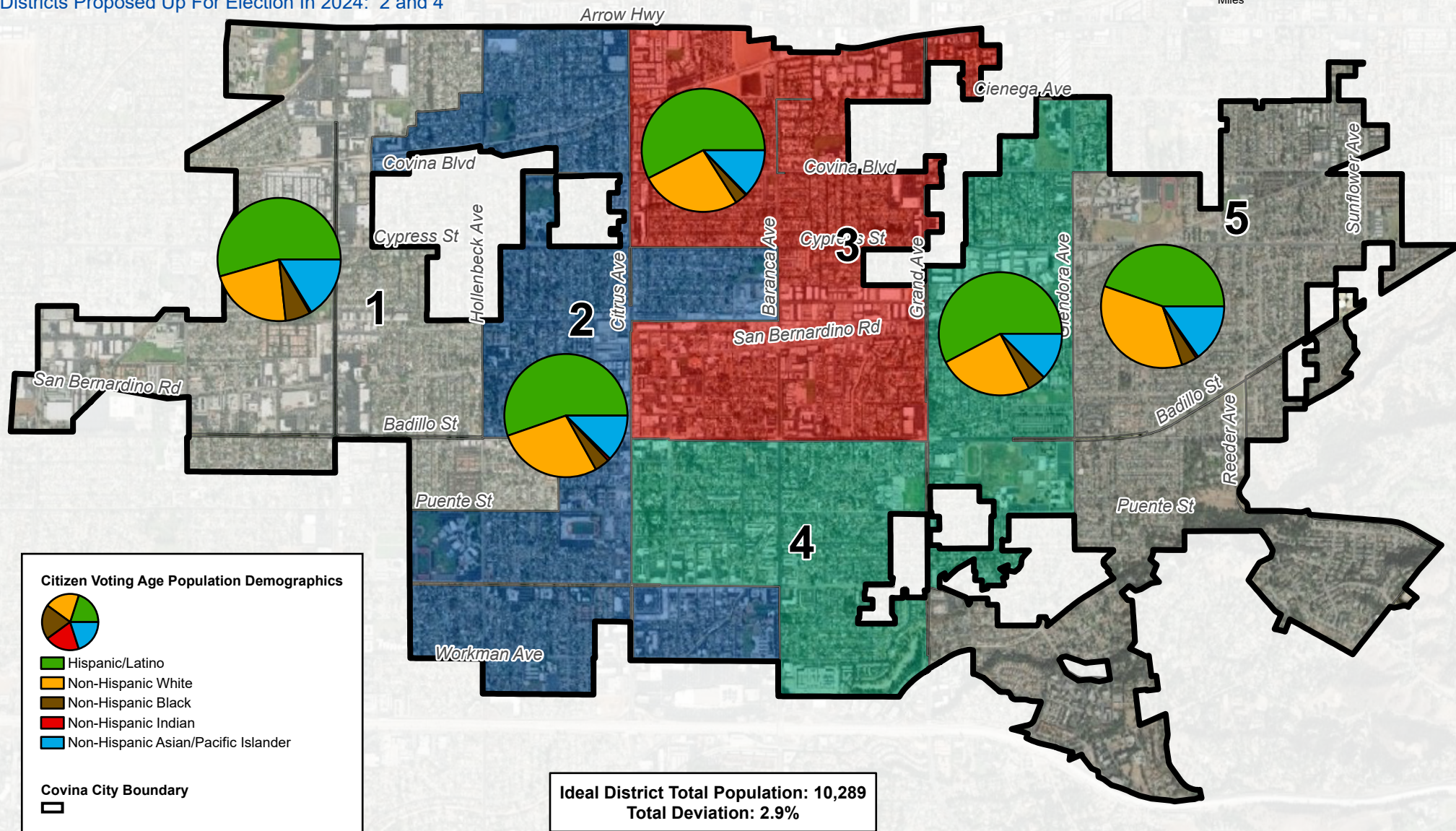
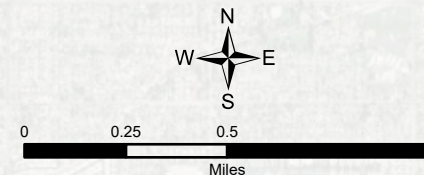


# COVINA REDISTRICTING 2021

## PUBLIC PARTICIPATION MAP DEMOGRAPHICS

### PUBLIC MAP NUMBER 101

Districts Proposed Up For Election In 2022: 1, 3 and 5  
 Districts Proposed Up For Election In 2024: 2 and 4

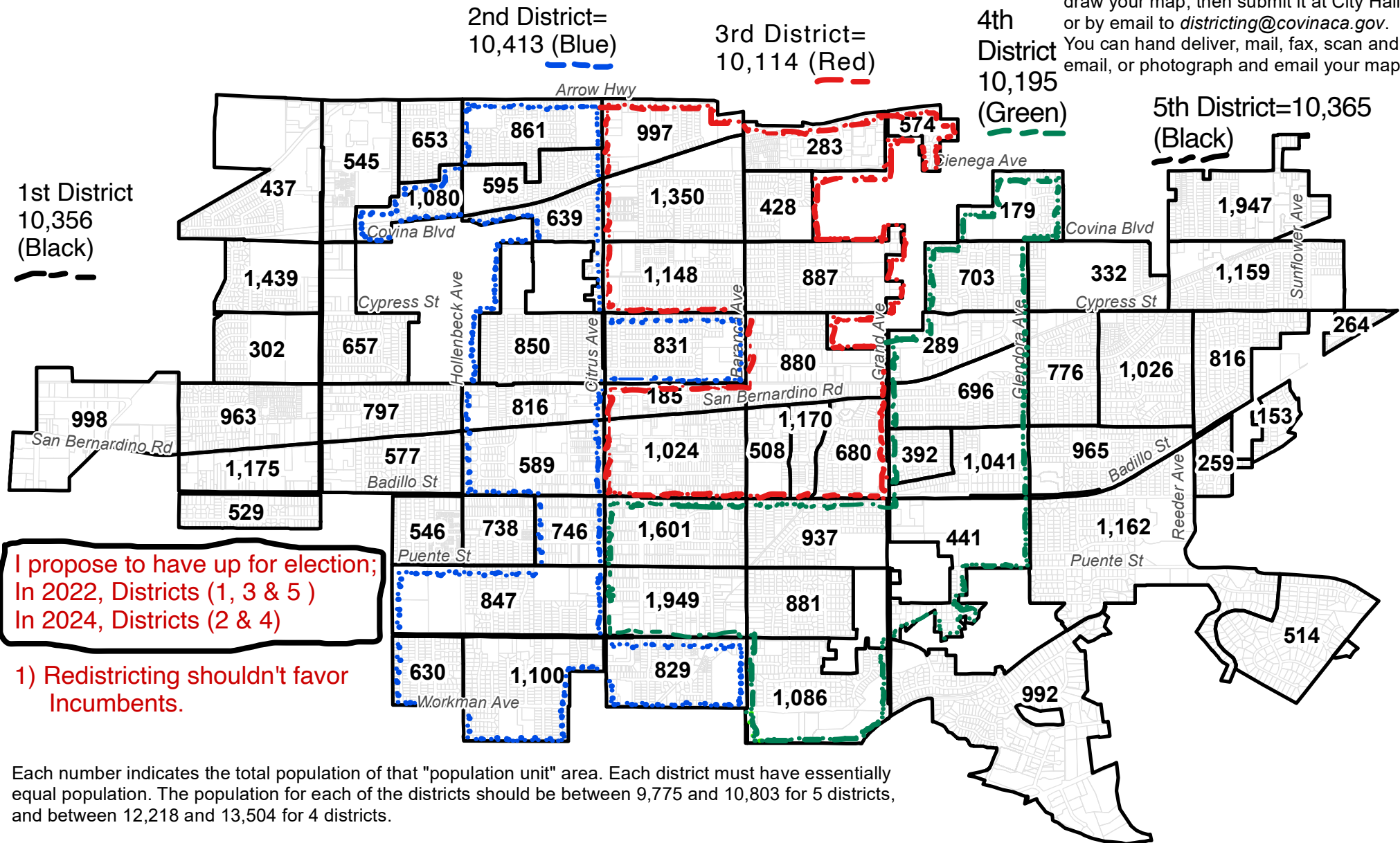


| District | CVAP  | Hispanic/Latino | Non-Hispanic White | Non-Hispanic Black | Non-Hispanic Indian | Non-Hispanic Asian/Pacific Islander | Total Population | Deviation From Ideal | Percent Deviation |
|----------|-------|-----------------|--------------------|--------------------|---------------------|-------------------------------------|------------------|----------------------|-------------------|
| 1        | 6,935 | 53.8%           | 22%                | 6.5%               | 0.5%                | 16%                                 | 10,356           | 67                   | 0.7%              |
| 2        | 6,317 | 54%             | 27.1%              | 3.8%               | 0.7%                | 12%                                 | 10,413           | 124                  | 1.2%              |
| 3        | 6,034 | 56.7%           | 26.1%              | 3.1%               | 0.2%                | 12.4%                               | 10,114           | -175                 | -1.7%             |
| 4        | 6,442 | 56.8%           | 24.7%              | 4.8%               | 0%                  | 12.3%                               | 10,233           | -56                  | -0.5%             |
| 5        | 7,536 | 44.5%           | 35.3%              | 4%                 | 0.6%                | 15.1%                               | 10,328           | 39                   | 0.4%              |



# COVINA REDISTRICTING 2021 PUBLIC PARTICIPATION KIT TOTAL POPULATION BY POPULATION UNIT

Please use a thick dark-colored pen to draw your map, then submit it at City Hall or by email to [districting@covinaca.gov](mailto:districting@covinaca.gov). You can hand deliver, mail, fax, scan and email, or photograph and email your map.



Please identify which districts you propose to have up for election in 2022 (three districts in a five-district plan or two districts in a four-district plan with a separate mayor), and which two districts would be up for election in 2024.

An online version of this map that allows you to zoom in and out for more detail is available as a link from the project website: <https://mapcovina.org/>

