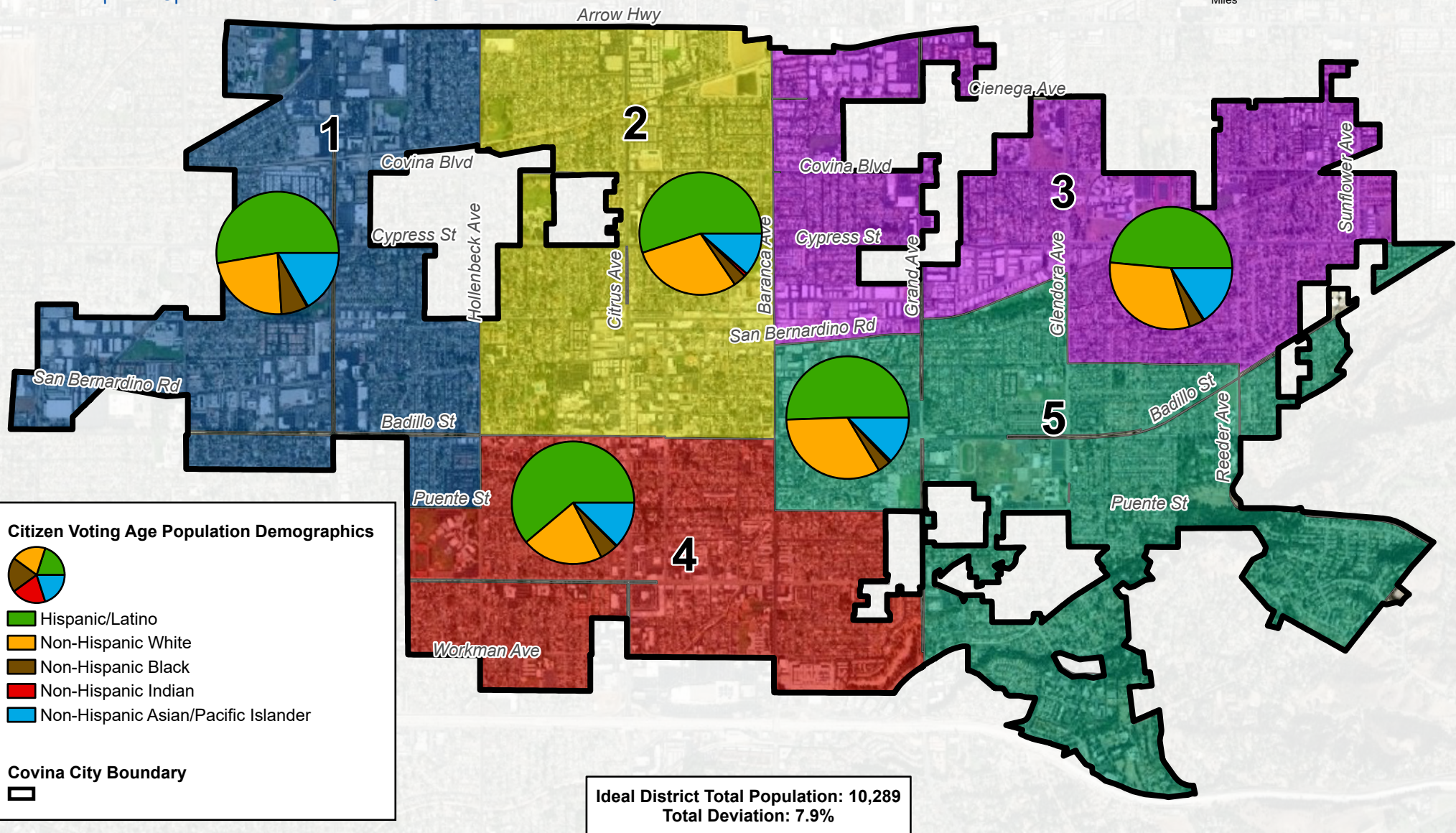
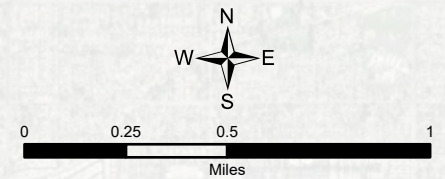


COVINA REDISTRICTING 2021

PUBLIC PARTICIPATION MAP DEMOGRAPHICS

PUBLIC MAP NUMBER 109

Districts Proposed Up For Election In 2022: 2, 4 and 5
 Districts Proposed Up For Election In 2024: 1 and 3



Citizen Voting Age Population Demographics

- Hispanic/Latino
- Non-Hispanic White
- Non-Hispanic Black
- Non-Hispanic Indian
- Non-Hispanic Asian/Pacific Islander

Covina City Boundary

Ideal District Total Population: 10,289
Total Deviation: 7.9%

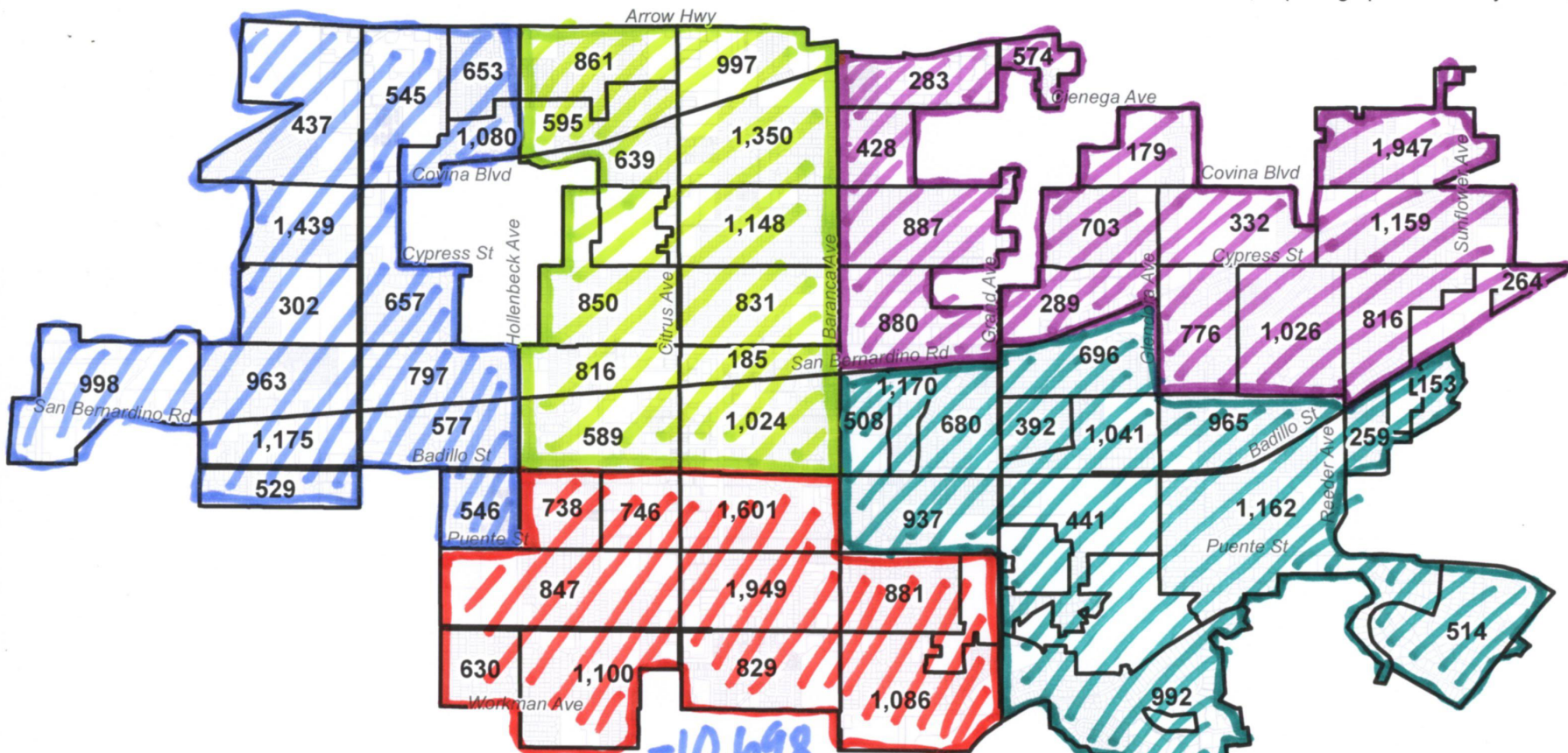
District	CVAP	Hispanic/Latino	Non-Hispanic White	Non-Hispanic Black	Non-Hispanic Indian	Non-Hispanic Asian/Pacific Islander	Total Population	Deviation From Ideal	Percent Deviation
1	7,074	51.5%	22.8%	6.8%	0.3%	16.4%	10,698	409	4%
2	6,114	54.5%	29.1%	3.3%	0.8%	11.3%	9,885	-404	-3.9%
3	7,161	48%	31.1%	3.9%	0.2%	15.7%	10,256	-33	-0.3%
4	6,760	60.2%	21.2%	4.7%	0.2%	12.1%	10,407	118	1.1%
5	6,155	50%	32.7%	3.3%	0.6%	12.3%	10,198	-91	-0.9%

COVINA REDISTRICTING 2021 PUBLIC PARTICIPATION KIT TOTAL POPULATION BY POPULATION UNIT

Name: 

Phone and/or Email: 

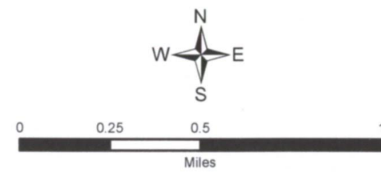
Please use a thick dark-colored pen to draw your map, then submit it at City Hall or by email to districting@covinaca.gov. You can hand deliver, mail, fax, scan and email, or photograph and email your map.



Each number indicates the total population of that 'population unit' area. Each district must have essentially equal population. The population of each of the 5 districts should be between 9,775 and 10,803.

An online version of this map that allows you to zoom in and out for more detail is available as a link from the project website: <https://mapcovina.org/>

-10,698
 -9,885
 -10,407
 -10,543
 -9,910







Fwd: District Map Submission - Version 6

1 message




Date: Mon, Nov 8, 2021 at 10:47 PM
Subject: District Map Submission - Version 6
To: <districting@covinaca.gov>


Would have appreciated the demographic information to be sure the information corresponded with perceived neighborhoods. So have put together multiple maps with a few versions hoping to see how they are graded. Also want to be sure that if any were disqualified for one reason or another, that others put together differently would survive

The kit was a bit clunky, here is my sixth attempt. Built for compactness, clear boundaries, neighborhood cohesion and population balance. Happy to hear feedback on any disqualifying features in time to update. Hoping can be graded before the next meeting on the subject to give time for potential revision.

Description:

Blue District - North Western district. Area west of Hollenbeck, and encompassing all of Azusa highway

Bright Green district - Downtown Covina District. Focused on the area with Citrus Ave at the center, north of Badillo.

Red District - Southern edge bordering shopping districts and the freeway. Higher population of renters and multiple family properties.

Purple District - North eastern district. Comprised of eastern Covina Blvd corridor.

Dark Green District - Eastern Badillo corridor and area South. Encompassing some of the highest income and property value homes in the city.

District voting order:

Using the most recent available data, it appears those up for election in 2024 currently reside in the purple and blue districts. So those would remain in place for the 2024 cycle. Placing the bright green, red, and dark green districts up for 2022 vote.