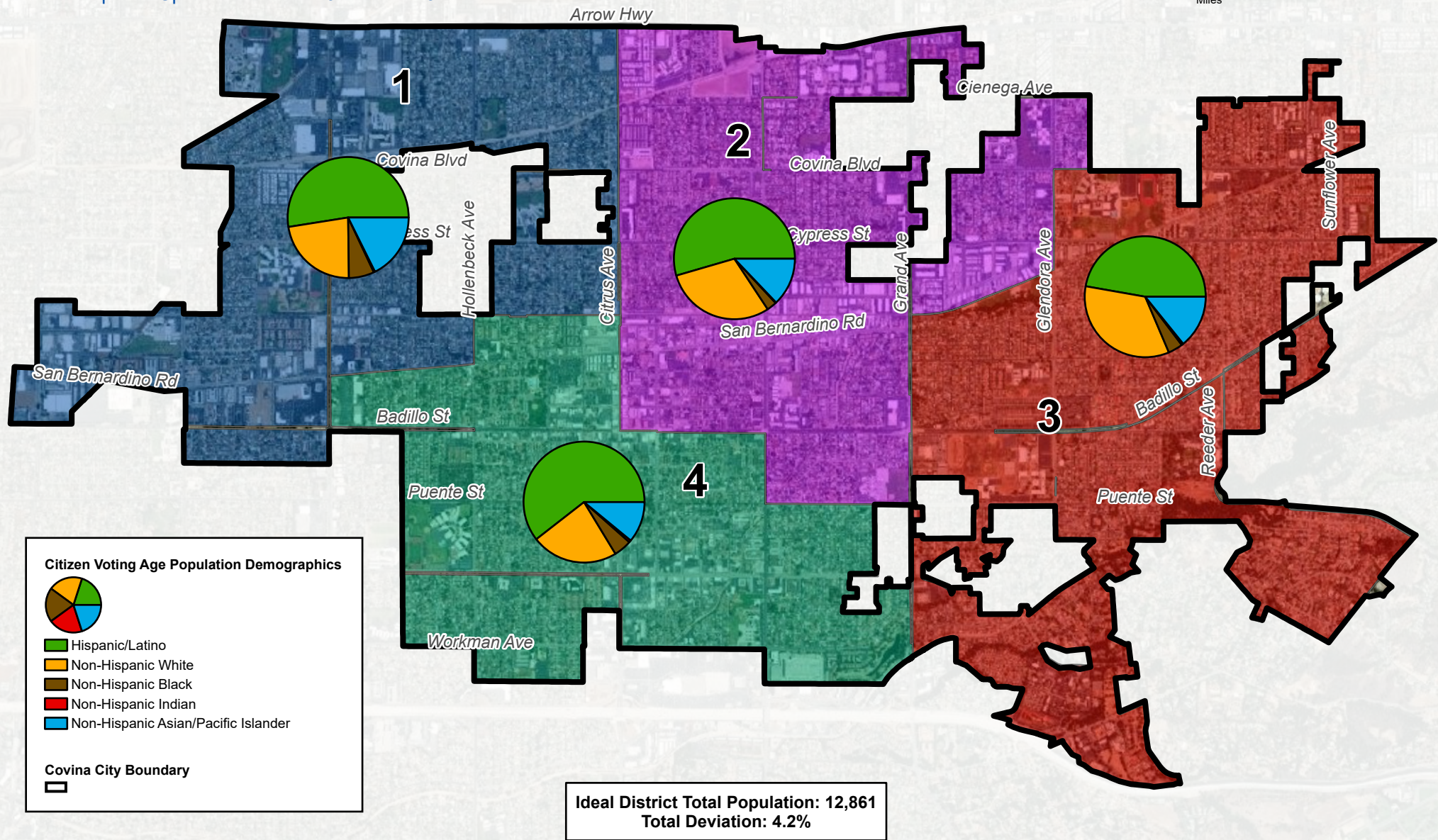
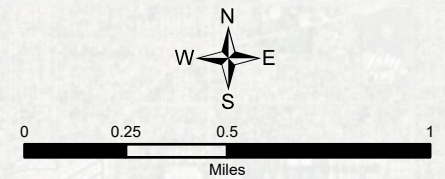


# COVINA REDISTRICTING 2021

## PUBLIC PARTICIPATION MAP DEMOGRAPHICS

### PUBLIC MAP NUMBER 112

Districts Proposed Up For Election In 2022: 2 and 4  
 Districts Proposed Up For Election In 2024: 1 and 3



**Citizen Voting Age Population Demographics**



- Hispanic/Latino
- Non-Hispanic White
- Non-Hispanic Black
- Non-Hispanic Indian
- Non-Hispanic Asian/Pacific Islander

**Covina City Boundary**

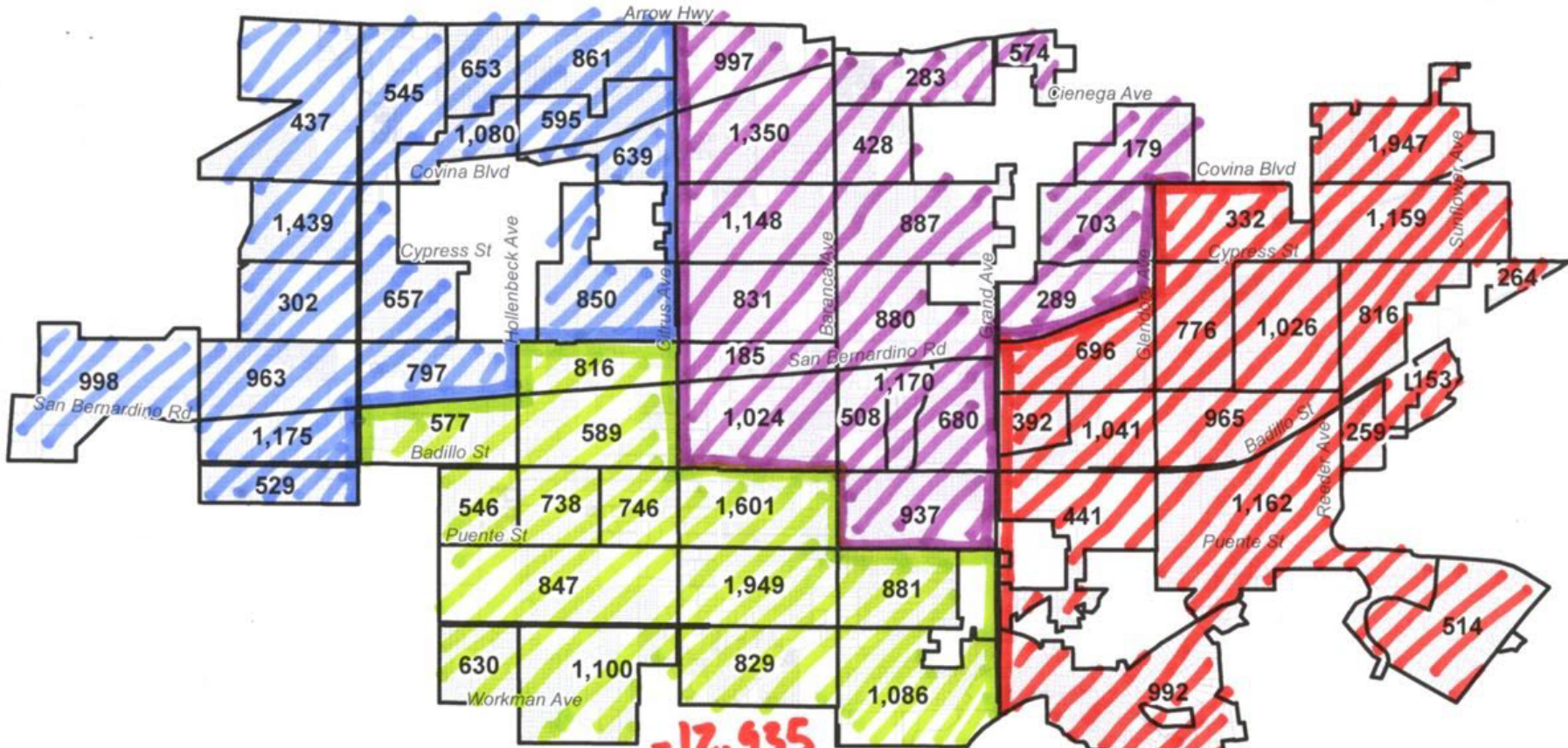
**Ideal District Total Population: 12,861**  
**Total Deviation: 4.2%**

District	CVAP	Hispanic/Latino	Non-Hispanic White	Non-Hispanic Black	Non-Hispanic Indian	Non-Hispanic Asian/Pacific Islander	Total Population	Deviation From Ideal	Percent Deviation
1	7,831	51.6%	22.3%	6.7%	0.3%	17.4%	12,520	-341	-2.7%
2	7,811	53.9%	29.4%	2.6%	0.2%	12.7%	13,053	192	1.5%
3	9,284	46.8%	33.9%	3.9%	0.5%	14.1%	12,936	75	0.6%
4	8,528	59.5%	22.7%	4.7%	0.6%	10.8%	12,935	74	0.6%

### COVINA REDISTRICTING 2021 PUBLIC PARTICIPATION KIT TOTAL POPULATION BY POPULATION UNIT

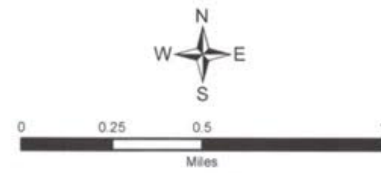
Name:   
Phone and/or Email: 

Please use a thick dark-colored pen to draw your map, then submit it at City Hall or by email to [districting@covinaca.gov](mailto:districting@covinaca.gov). You can hand deliver, mail, fax, scan and email, or photograph and email your map.



Each number indicates the total population of that "population unit" area. Each district must have essentially equal population. The population of each of the 5 districts should be between 9,775 and 10,803.

An online version of this map that allows you to zoom in and out for more detail is available as a link from the project website: <https://mapcovina.org/>





---

## Fwd: 4 district split, map submission version 1

---



Date: Thu, Nov 11, 2021 at 9:54 PM  
Subject: 4 district split, map submission version 1  
To: <[districting@covinaca.gov](mailto:districting@covinaca.gov)>

I saw the Mayor post a request for 4 district maps, presumably leaving one at large district or moving the Mayor to a 4 year term and voted at large. My math says the average population should be 12,861, with 4 districts having to fall between 12,218 and 13,503.

I think 4 districts would be a mistake that will only continue the issues of the current at large voting. That being said, I did take the time to make a couple maps for analysis and evaluation based on a 4 district split. Want to stress it proved inherently harder to split the city equitability 4 ways instead of 5.

Districts picked on maintaining neighborhoods, clear boundaries, balancing population, and compactness. This first version follows the population units provided by the participation kit

District voting order:

Using the most recent available data, it appears those up for election in 2024 currently reside in the red and blue districts. So those would remain in place for the 2024 cycle. Placing the bright green, purple, and at large districts up for 2022 vote.