
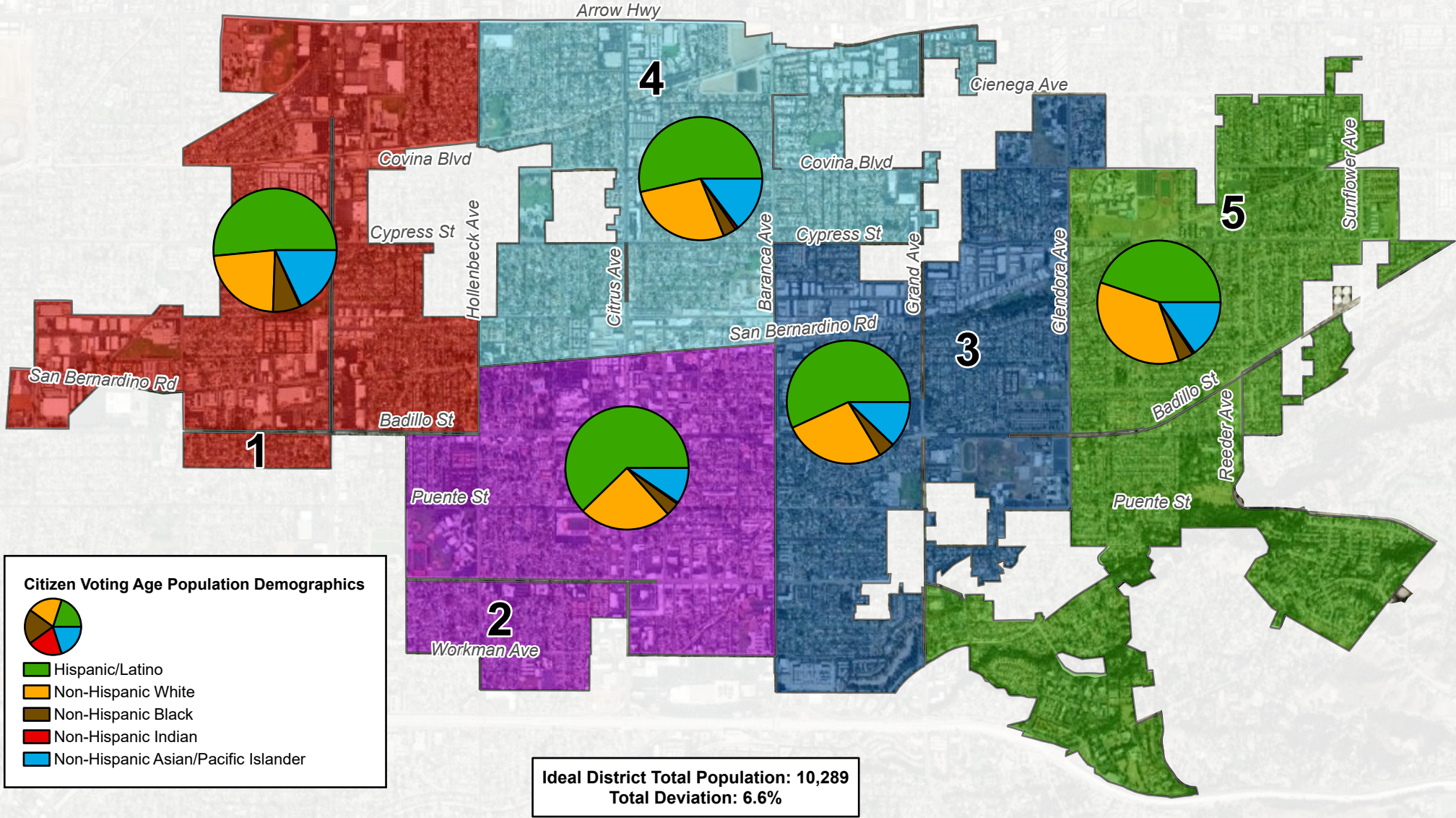


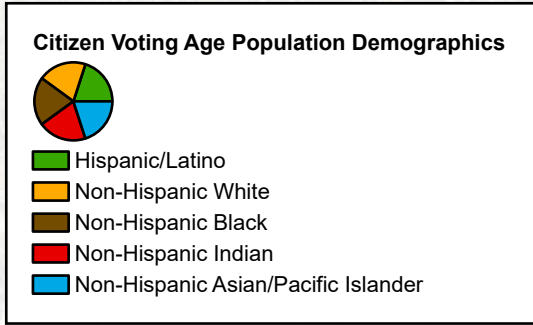
COVINA REDISTRICTING 2021 PUBLIC PARTICIPATION MAP DEMOGRAPHICS PUBLIC MAP NUMBER 116



Districts Proposed Up For Election In 2022: 1, 2 and 4
Districts Proposed Up For Election In 2024: 3 and 5



Ideal District Total Population: 10,289
Total Deviation: 6.6%



District	CVAP	Hispanic/Latino	Non-Hispanic White	Non-Hispanic Black	Non-Hispanic Indian	Non-Hispanic Asian/Pacific Islander	Total Population	Deviation From Ideal	Percent Deviation
1	6,673	50.4%	22.5%	7%	0.3%	17.6%	10,152	-137	-1.3%
2	6,769	61.1%	23.8%	3.6%	0.3%	9.3%	10,599	310	3%
3	5,994	56.1%	26.4%	4.2%	0%	11.9%	9,921	-368	-3.6%
4	6,410	53.2%	27.5%	3.4%	0.7%	14.5%	10,444	155	1.5%
5	7,709	44.6%	35.2%	3.9%	0.6%	15.1%	10,328	39	0.4%

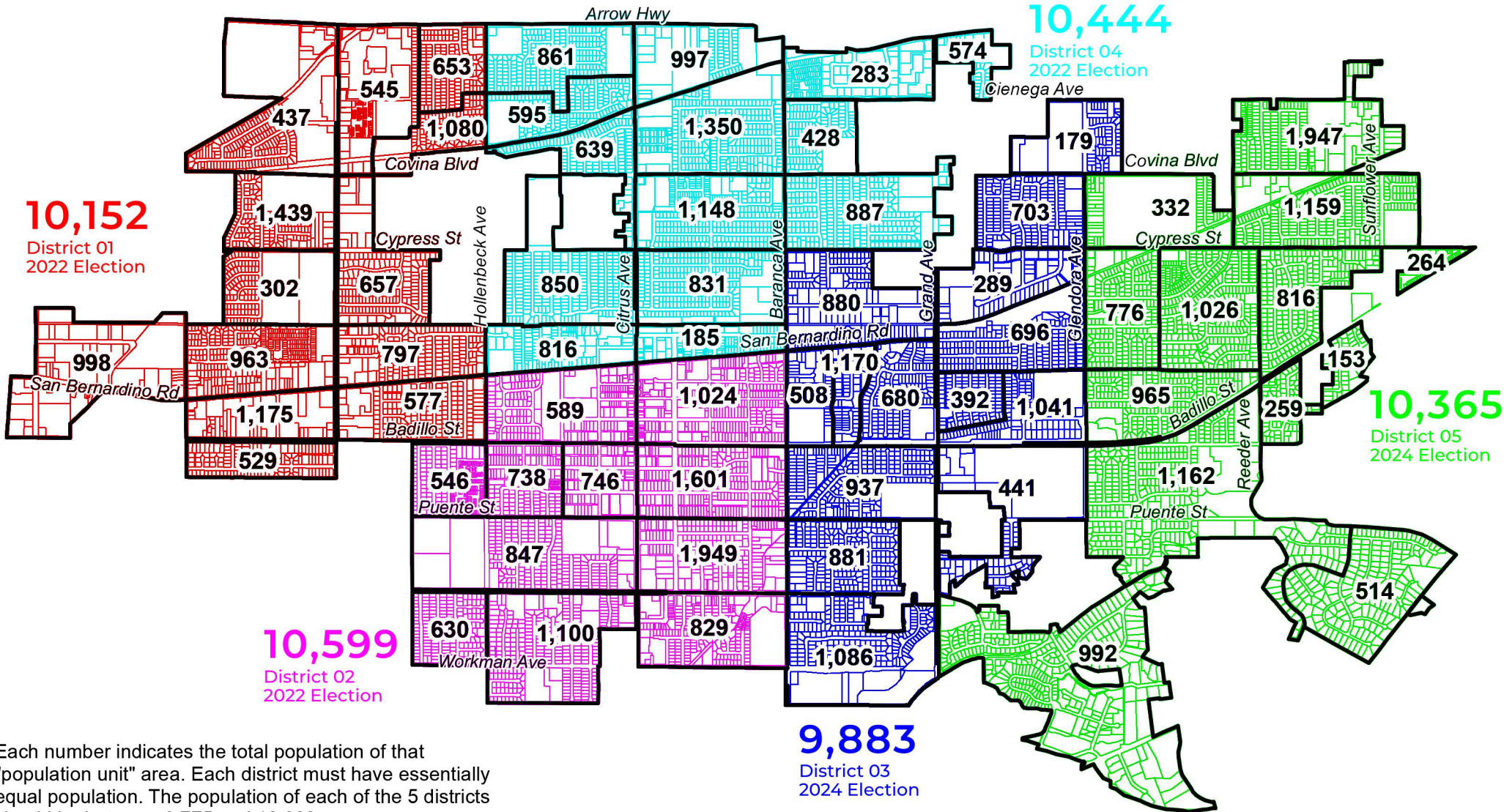
COVINA REDISTRICTING 2021 PUBLIC PARTICIPATION KIT TOTAL POPULATION BY POPULATION UNIT

Please use a thick dark-colored pen to draw your map, then submit it at City Hall or by email to districting@covinaca.gov. You can hand deliver, mail, fax, scan and email, or photograph and email your map.

Name: _____

Phone and/or Email: _____

DISTRICT MAP PROPOSAL 03 of 05



Each number indicates the total population of that "population unit" area. Each district must have essentially equal population. The population of each of the 5 districts should be between 9,775 and 10,803.

An online version of this map that allows you to zoom in and out for more detail is available as a link from the project website: <https://mapcovina.org/>

