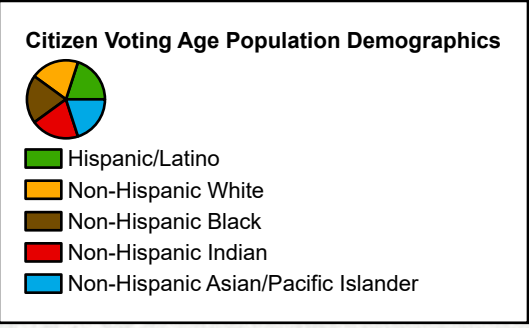
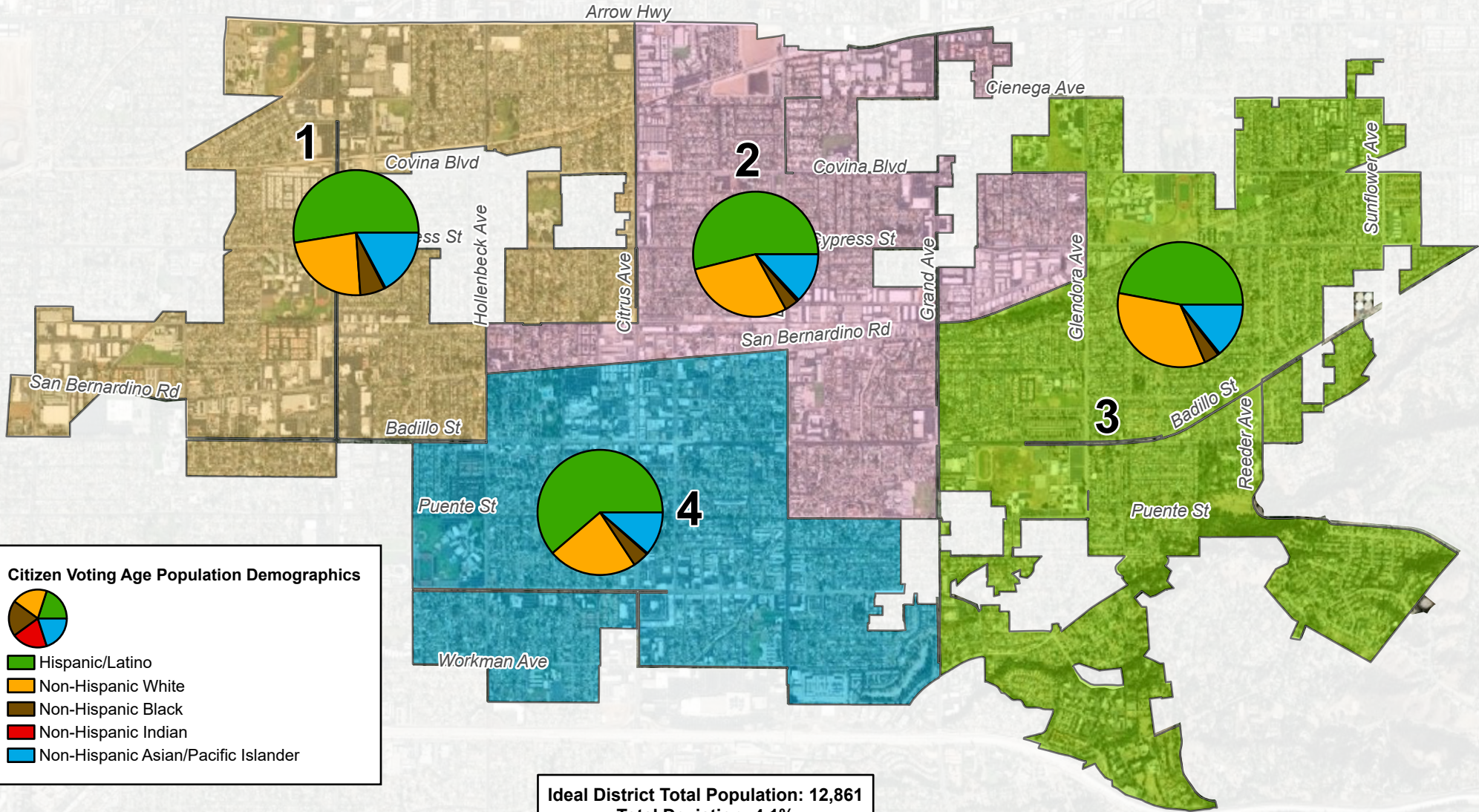
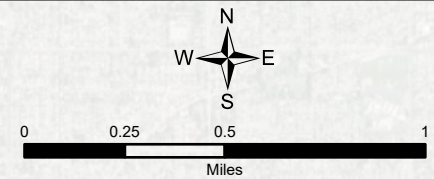


COVINA REDISTRICTING 2021 PUBLIC PARTICIPATION MAP DEMOGRAPHICS PUBLIC MAP NUMBER 123

Districts Proposed Up For Election In 2022: 1 and 4
Districts Proposed Up For Election In 2024: 2 and 3



**Ideal District Total Population: 12,861
Total Deviation: 4.1%**

District	CVAP	Hispanic/Latino CVAP	Non-Hispanic White CVAP	Non-Hispanic Black CVAP	Non-Hispanic Indian CVAP	Non-Hispanic Asian/Pacific Islander CVAP	Total Population	Deviation From Ideal	Percent Deviation
1	8,390	4,350	1,944	529	27	1,420	13,097	236	1.8%
2	7,496	3,991	2,154	260	41	957	12,666	-195	-1.5%
3	9,392	4,378	3,202	361	46	1,320	13,115	254	2%
4	8,277	4,985	1,870	338	23	920	12,566	-295	-2.3%

COVINA REDISTRICTING 2021 PUBLIC PARTICIPATION KIT TOTAL POPULATION BY POPULATION UNIT

Please use a thick dark-colored pen to draw your map, then submit it at City Hall or by email to districting@covinaca.gov. You can hand deliver, mail, fax, scan and email, or photograph and email your map.

Name: [REDACTED]
 Phone and/or Email: [REDACTED]

12,666

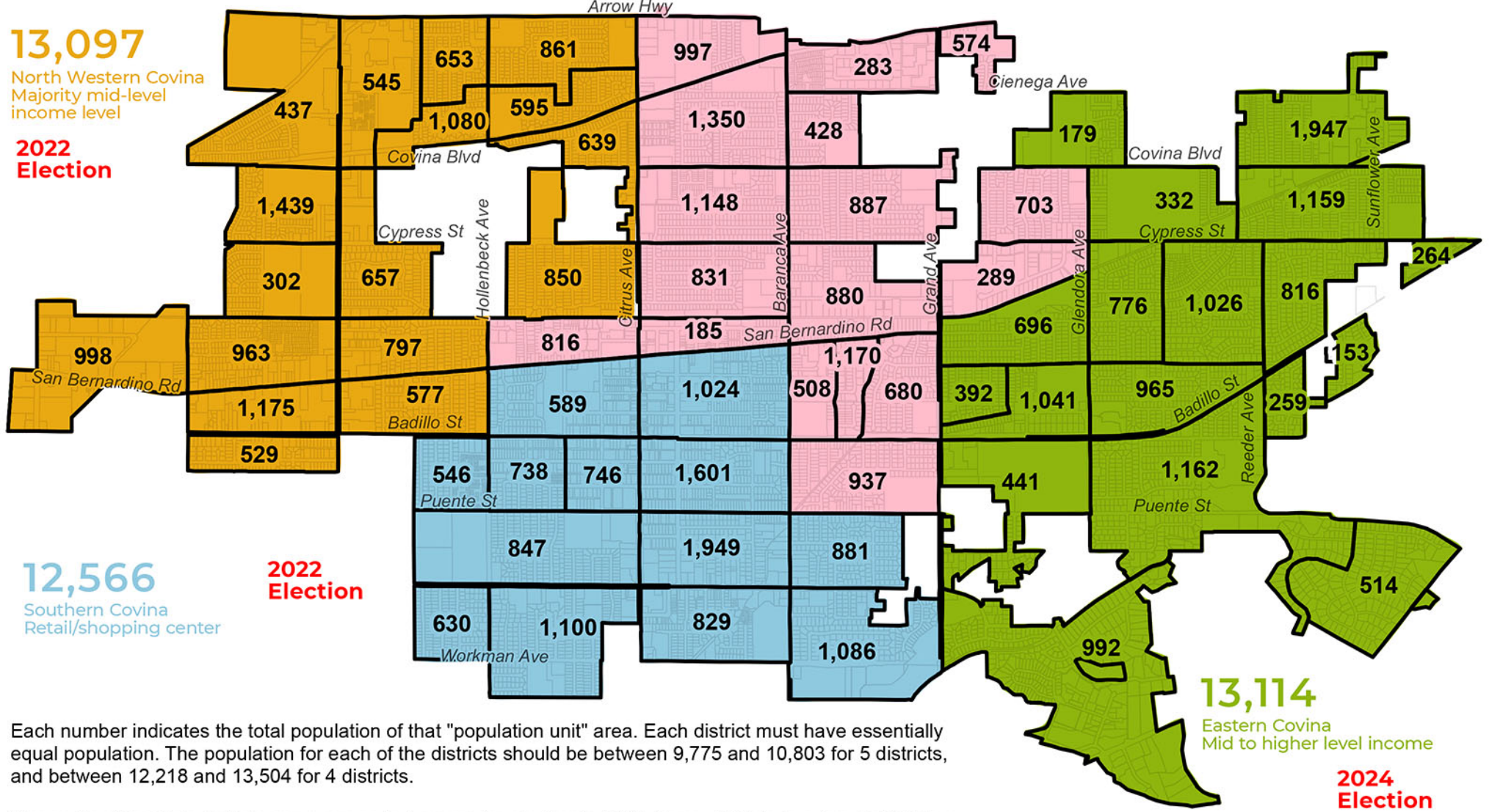
2024 Election

Northern Covina
Majority lower-income level

13,097

North Western Covina
Majority mid-level
income level

2022 Election



Each number indicates the total population of that "population unit" area. Each district must have essentially equal population. The population for each of the districts should be between 9,775 and 10,803 for 5 districts, and between 12,218 and 13,504 for 4 districts.

Please identify which districts you propose to have up for election in 2022 (three districts in a five-district plan or two districts in a four-district plan with a separate mayor), and which two districts would be up for election in 2024.

An online version of this map that allows you to zoom in and out for more detail is available as a link from the project website: <https://mapcovina.org/>

