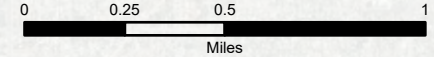


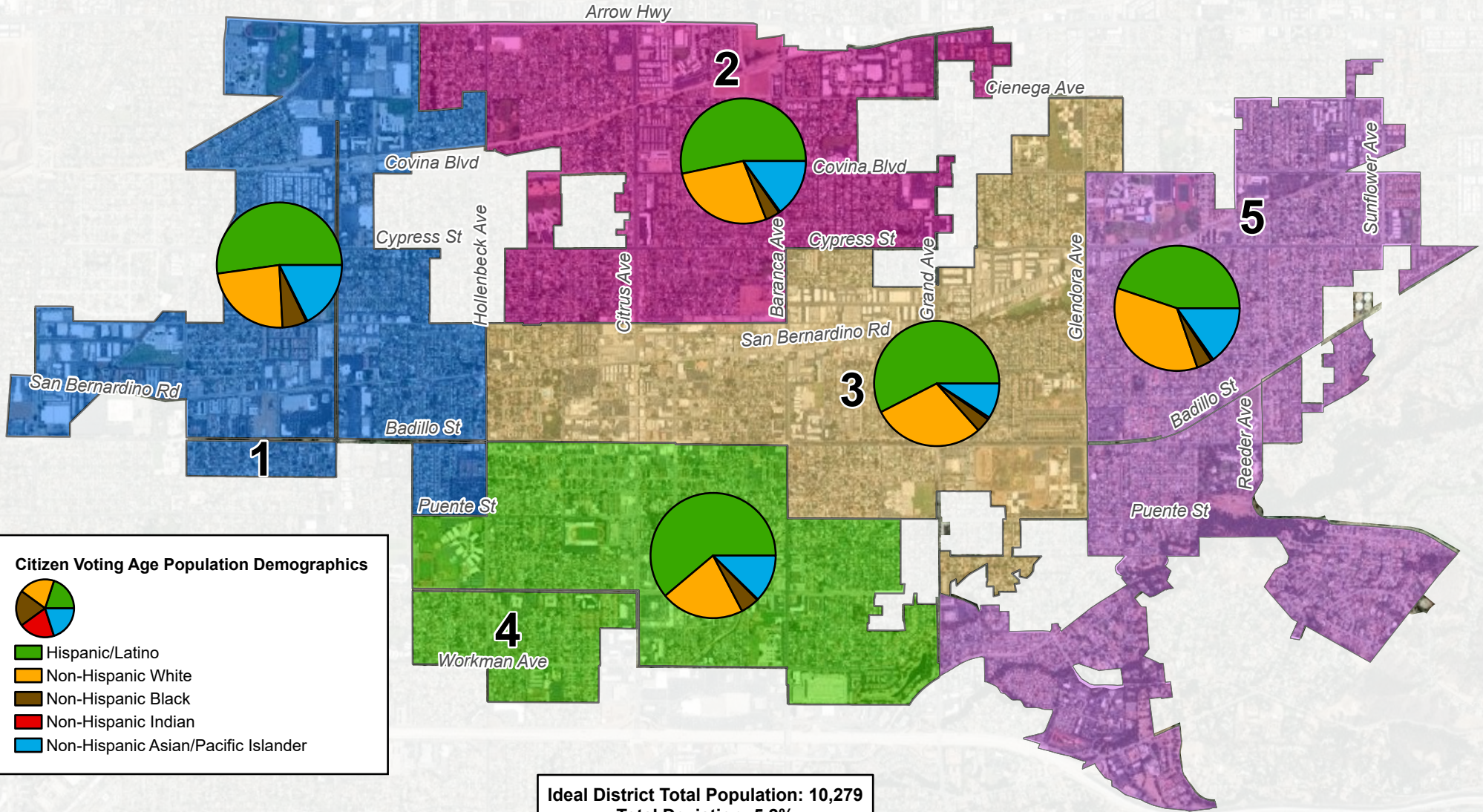
COVINA REDISTRICTING 2021

PUBLIC PARTICIPATION MAP DEMOGRAPHICS

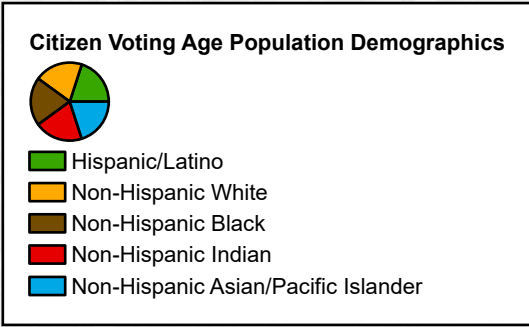
PUBLIC MAP NUMBER 132



Districts Proposed Up For Election In 2022: 1, 2 and 4
 Districts Proposed Up For Election In 2024: 3 and 5



Ideal District Total Population: 10,279
 Total Deviation: 5.2%

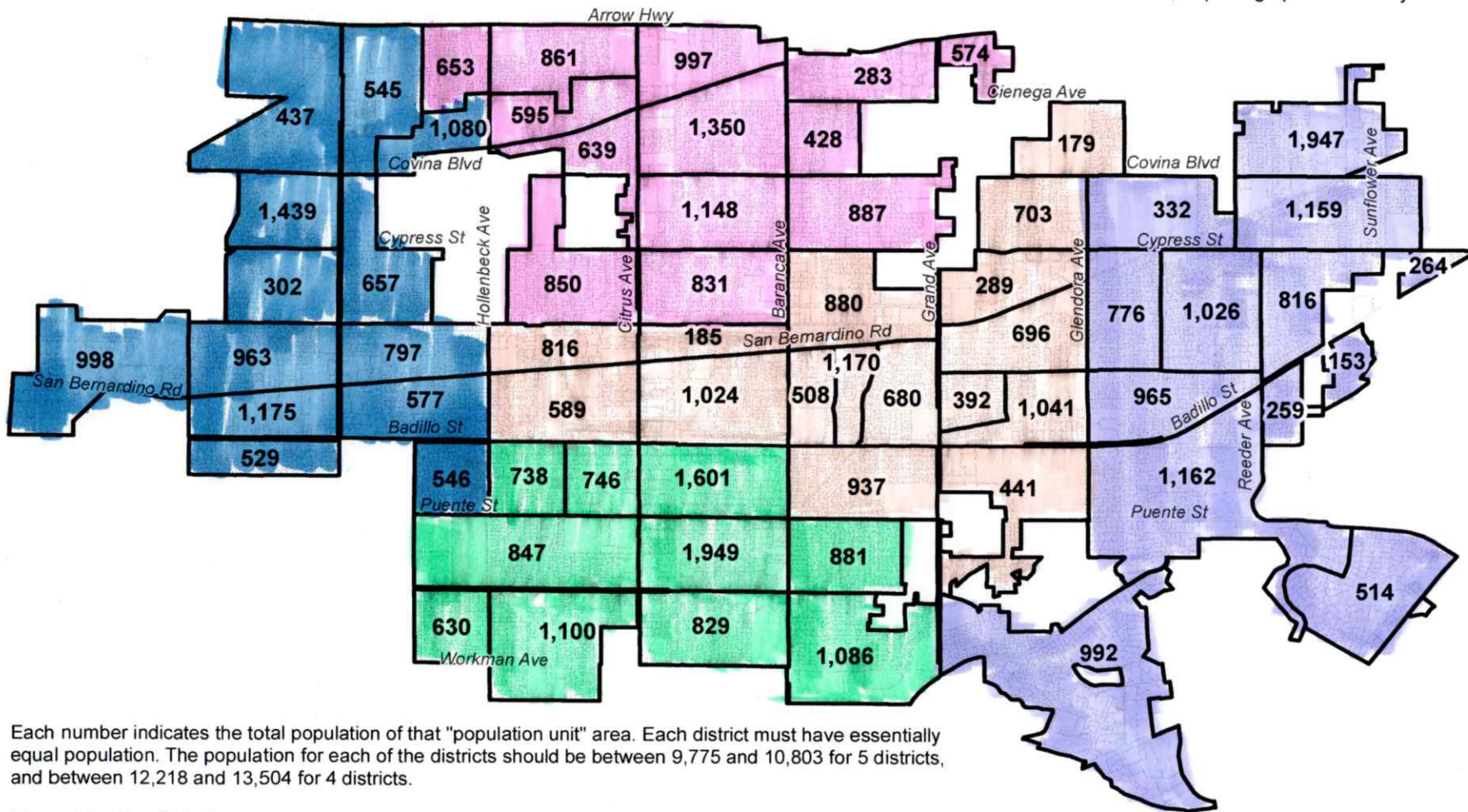


District	CVAP	Hispanic/Latino	Non-Hispanic White	Non-Hispanic Black	Non-Hispanic Indian	Non-Hispanic Asian/Pacific Islander	Total Population	Deviation From Ideal	Percent Deviation
1	6,678	51.1%	23.1%	6.1%	0.3%	17.2%	10,045	-244	-2.4%
2	6,279	53%	27.6%	3.7%	0.4%	14.9%	10,096	-193	-1.9%
3	6,129	56.4%	28.5%	3.6%	0.6%	8.9%	10,568	279	2.7%
4	6,760	60.2%	21.2%	4.7%	0.2%	12.1%	10,407	118	1.1%
5	7,709	44.6%	35.2%	3.9%	0.6%	15.1%	10,328	39	0.4%

COVINA REDISTRICTING 2021 PUBLIC PARTICIPATION KIT TOTAL POPULATION BY POPULATION UNIT

Name: XXXXXXXXXX
 Phone and/or Email: XXXXXXXXXX


Please use a thick dark-colored pen to draw your map, then submit it at City Hall or by email to districting@covinaca.gov. You can hand deliver, mail, fax, scan and email, or photograph and email your map.



Each number indicates the total population of that "population unit" area. Each district must have essentially equal population. The population for each of the districts should be between 9,775 and 10,803 for 5 districts, and between 12,218 and 13,504 for 4 districts.

Please identify which districts you propose to have up for election in 2022 (three districts in a five-district plan or two districts in a four-district plan with a separate mayor), and which two districts would be up for election in 2024.

An online version of this map that allows you to zoom in and out for more detail is available as a link from the project website: <https://mapcovina.org/>



01 WEST BORDER

03 CENTRAL DISTRICT HISTORICAL / SHOPPING

05 EAST BORDER

02 NORTH BORDER

04 SOUTH BORDER 10 FREEWAY

Covina District Map Draft Submission

Wed, Dec 22, 2021 at 11:42 PM

Hello,

I'd like to submit the attached map for Covina district consideration. I have separated Covina into 5 regions:

District 01 – West Border – Election 2022

District 02 – North Border – Election 2022

District 03 – Central Covina, historical district, shopping area, Election 2024

District 04 – South Border, closest to 10 fwy, Election 2022

District 05 – East border, Charter Oak, larger ranch-style homes, Election 2024

Thank you,

