






City of Covina Districting Public Hearing Number 5: Final Adoption

Districing Process: Planned Council Meetings/Hearings

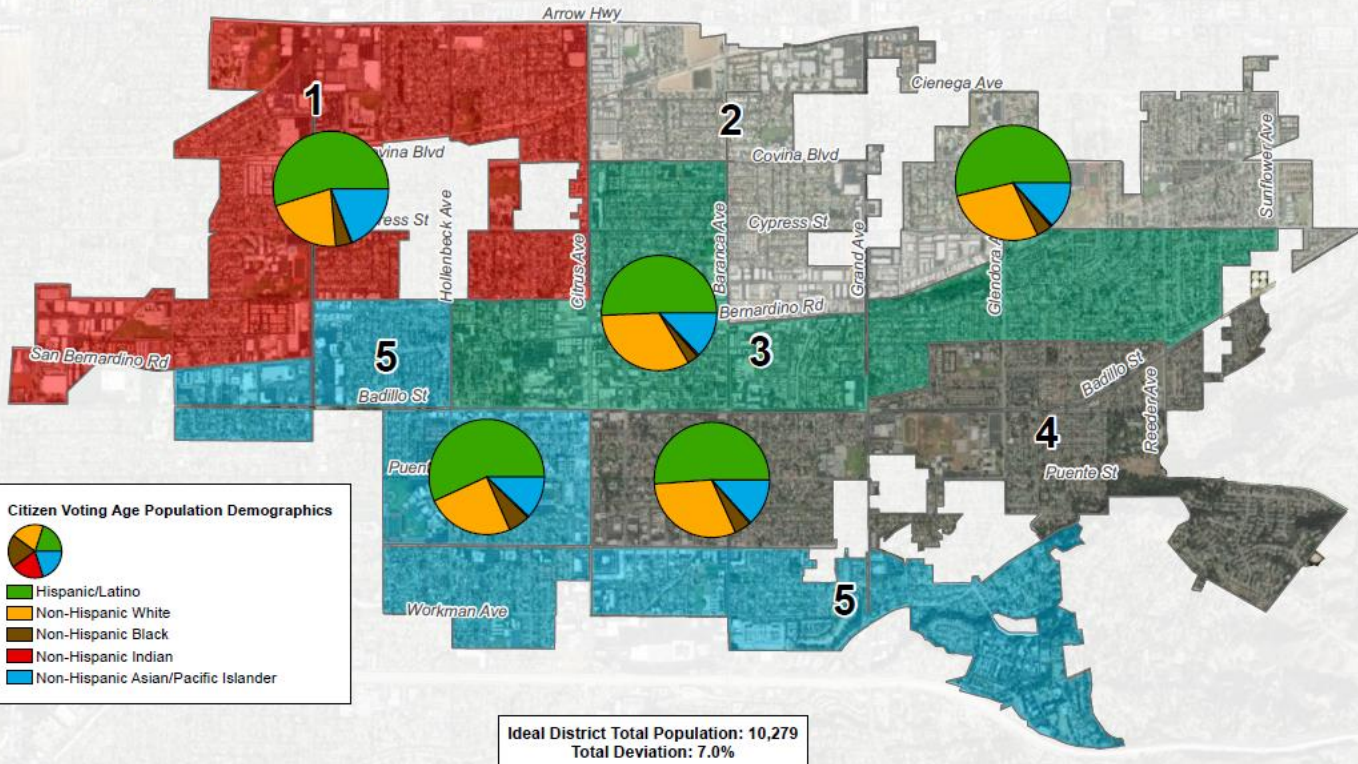
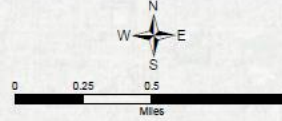
	November 2, 2021 Council Meeting	Presentations at Council meeting re (1) legal and policy criteria governing redistricting, and (2) demographics of existing council districts; Council conducts <u>first</u> required public hearing on communities of interest and composition of the districts. Elec. Code § 10010(a)(1).
	November 16, 2021 Council Meeting	Presentations at Council meeting re (1) legal and policy criteria governing redistricting, and (2) demographics of existing council districts; Council conducts <u>second</u> required public hearing on communities of interest and composition of the districts, instructs demographic consultant to prepare draft district plans. Elec. Code § 10010(a)(1).
	November 30, 2021 Informational Meeting	At Covina Evangelical Free Church <ul style="list-style-type: none"> • For the public to learn more about district elections
	December 21, 2021 Council Meeting	Demographic consultant to present initial draft district plan(s). Council holds <u>first</u> required public hearing on draft plan(s). Elec. Code § 10010(a)(2). Council may order modifications to any of the plan(s).
	January 4, 2022 Council Meeting	Demographic consultant to present revised draft district plan(s), if any. Council holds <u>second</u> required public hearing on draft plan(s). Elec. Code § 10010(a)(2). Council introduces ordinance for adoption of district map.
	January 18, 2022 Council Meeting	Council holds final public hearing on draft plans, adopts ordinance setting actual boundaries. Elec. Code § 10010(a). If the Council instead orders modifications to any of the plans, another public hearing will be required.

Draft Maps

- **Total drafts maps: 38**
- **Public submitted: 35**
- **Willdan produced: 3**
- **Non-contiguous or otherwise not legally compliant: 10**
Withdrawn by Author: 3

COVINA REDISTRICTING 2021 WILLDAN MAP DEMOGRAPHICS WILLDAN MAP NUMBER 2

Districts Proposed Up For Election In 2022: 1, 3 and 5
Districts Proposed Up For Election In 2024: 2 and 4



Ideal District Total Population: 10,279
Total Deviation: 7.0%

District	CVAP	Hispanic/Latino	Non-Hispanic White	Non-Hispanic Black	Non-Hispanic Indian	Non-Hispanic Asian/Pacific Islander	Total Population	Deviation From Ideal	Percent Deviation
1	6,340	53.7%	21.2%	4.3%	0.3%	18.5%	10,019	-270	-2.6%
2	6,689	53%	28%	4.3%	0.5%	13%	10,249	-40	-0.4%
3	7,022	50.2%	32.6%	3%	0.6%	12.7%	10,657	368	3.6%
4	6,380	50.4%	30.1%	4.6%	0.3%	13.1%	9,941	-348	-3.4%
5	7,124	56.4%	24.5%	6%	0.4%	11.9%	10,578	289	2.8%

- Council’s Preferred Map, selected and introduced for adoption on January 4: **Willdan Map 2**
 - Substantial equality of population between districts
 - Establishes 5 Latino CVAP majority districts
 - All districts contiguous
 - Formed around communities of interest (as summarized in the staff report)
 - Uses easily identifiable boundaries
 - Compact to the extent practicable

Discussion/Action for This Evening

Conduct Final Public Hearing

Final Adoption of Ordinance to Adopt Map